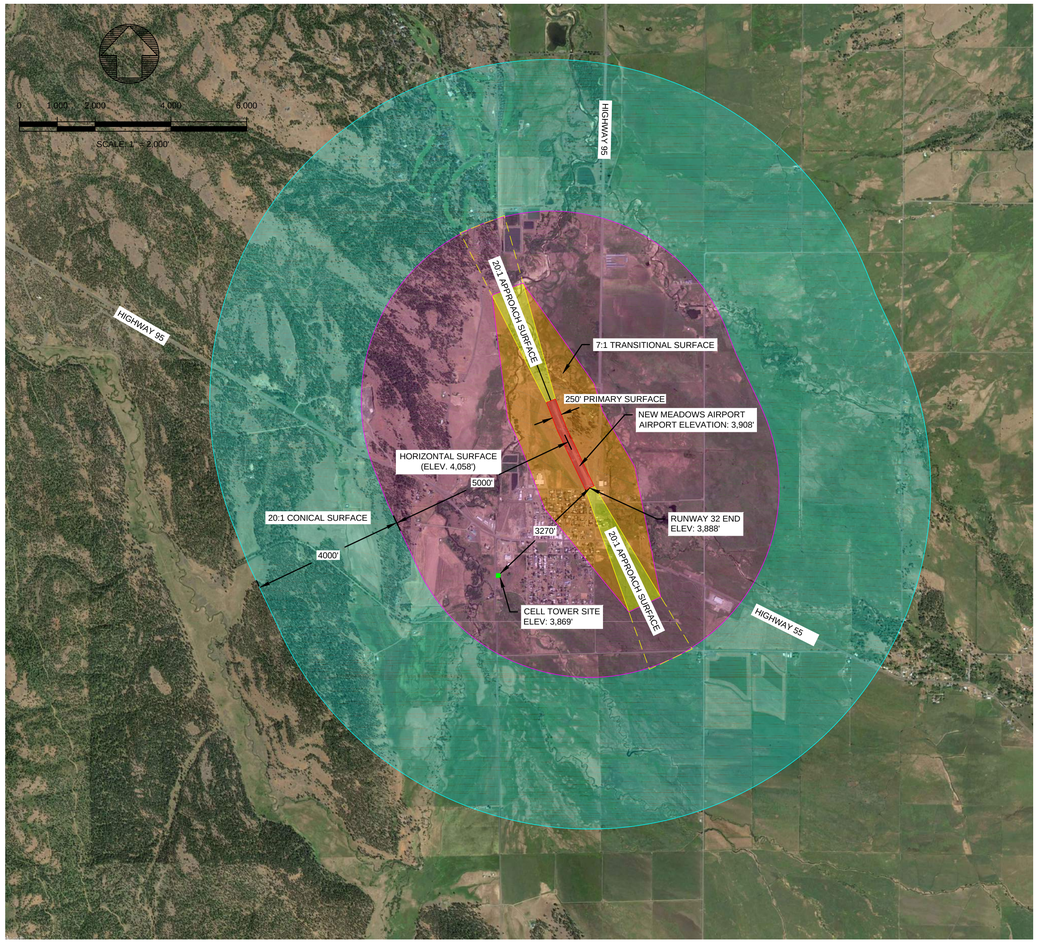

PART 77 AIRSPACE
OVERVIEW

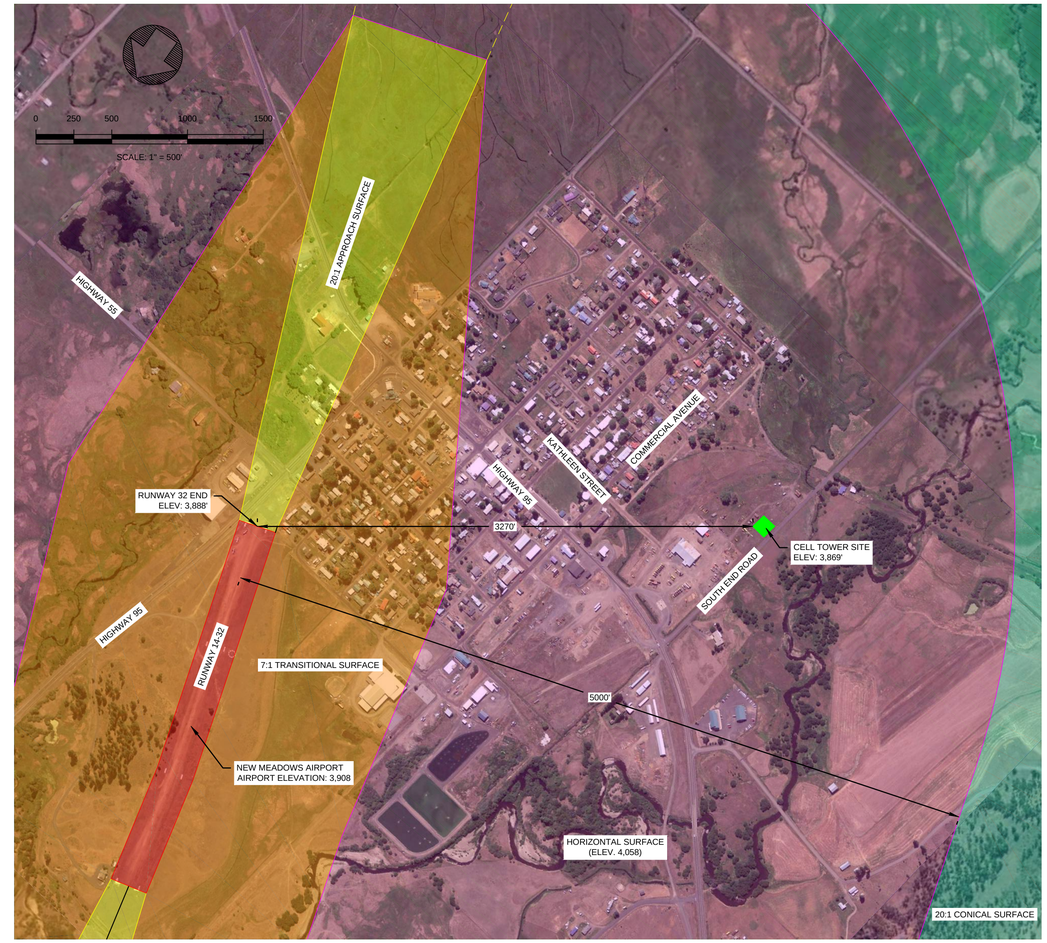

CELL TOWER SITE
PLAN VIEW

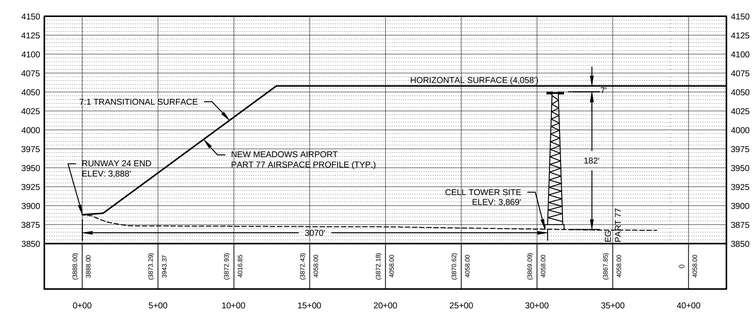

CELL TOWER SITE
PROFILE VIEW

EXHIBIT NOTES

EXISTING GROUND ELEVATIONS AND HORIZONTAL DISTANCES ARE APPROXIMATE AND BASED ON GOOGLE EARTH DATA.

©2016 T-O ENGINEERS. THIS INSTRUMENT IS THE PROPERTY OF T-O ENGINEERS. ANY REPRODUCTION, REUSE OR MODIFICATION OF THIS INSTRUMENT OR ITS CONTENTS WITHOUT SPECIFIC WRITTEN PERMISSION OF T-O ENGINEERS IS STRICTLY PROHIBITED.

J:\160149\3_Acad\dwg\Sheets\New Meadows Cell Tower.dwg, 8/11/2016 3:07:29 PM, Schmidt, Jeremiah, DWG To PDF.pc3

DRAFT

E-FILE NAME	New Meadows
DESIGNED	AWD
DRAWN	AWD
CHECKED	AWD
APPROVED	AWD

REVISIONS

NO.	ITEM	DATE

T-O ENGINEERS
CONSULTING ENGINEERS, SURVEYORS & PLANNERS
121 WEST PACIFIC AVENUE, SUITE 200
SPOKANE, WASHINGTON 99201
PHONE: (509) 319-2580 FAX: (509) 319-2590
OFFICES ALSO IN: MERIDIAN, IDAHO; COEUR D'ALENE, IDAHO; KAMPA, IDAHO

NEW MEADOWS AIRPORT
NEW MEADOWS, IDAHO
PART 77 AIRSPACE
PROPOSED CELL TOWER EXHIBIT

DATE: August 3, 2016
PROJECT: 160149

SHEET 1 OF 1