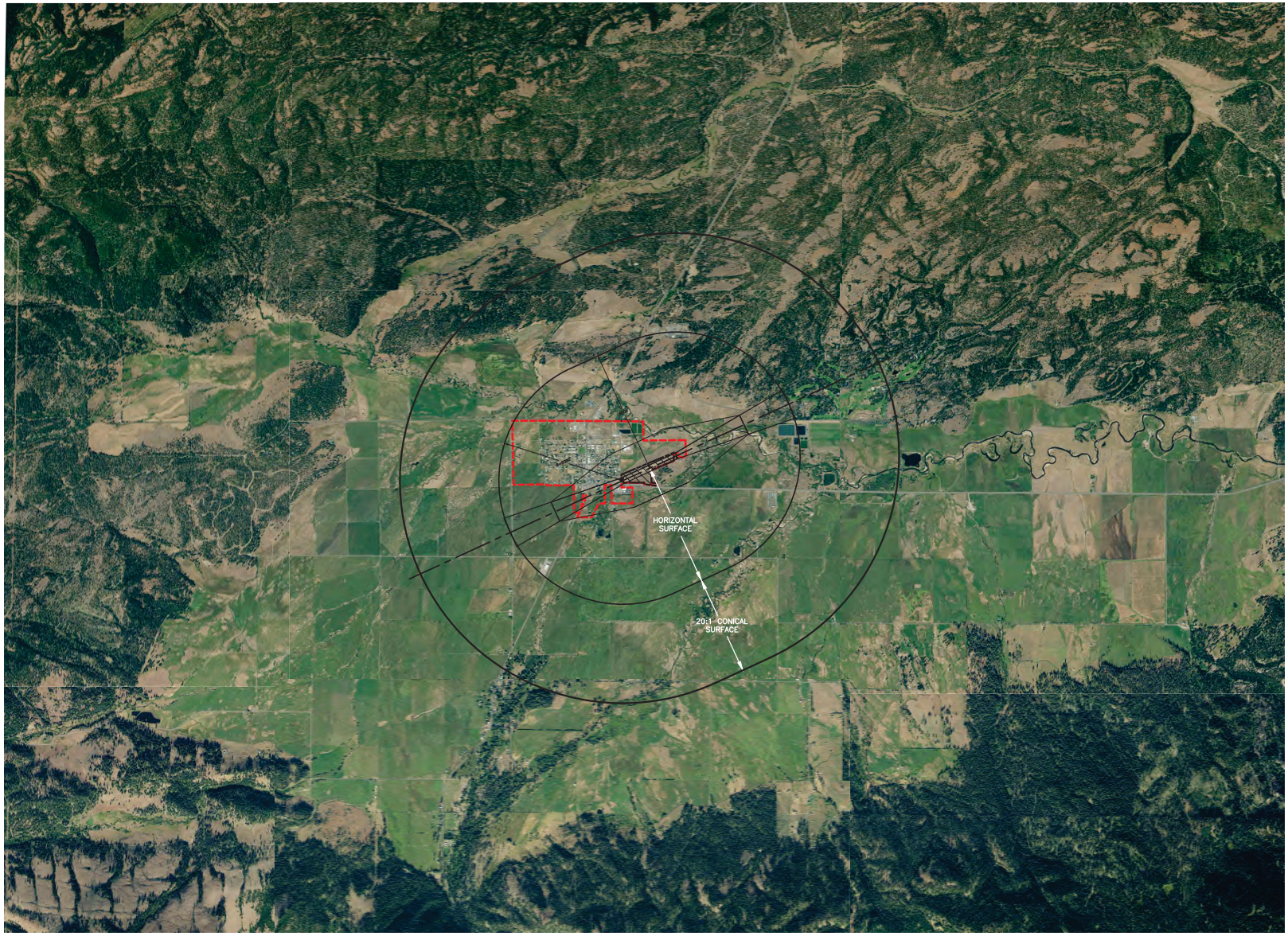

LEGEND:

- STATE OF IDAHO AIRSTRIP (PRIMARY AREA)
- STATE OF IDAHO AIRSTRIP PROPERTY BOUNDARY
- ADJACENT PROPERTY BOUNDARIES
- NEW MEADOWS – CITY LIMITS

NOTES:

1. EXISTING SITE TOPOGRAPHY AS SHOWN ON THIS PLAN ARE BASED UPON AERIAL MAPPING PERFORMED FOR THE CITY OF NEW MEADOWS IN 2012. EXISTING PROPERTY BOUNDARIES AS SHOWN ON THIS PLAN ARE BASED UPON FIELD WORK PERFORMED PERFORMED BY SKIFTUN LAND SURVEYING IN 2010. THE ENGINEER ASSUMES NO RESPONSIBILITY FOR THE COMPLETENESS OR ACCURACY OF THE EXISTENCE OF OBJECTS OR UTILITIES ENCOUNTERED, WHICH ARE NOT SHOWN ON THESE DRAWINGS.

NORTH

0 1,000 2,000 4,000 6,000

SCALE: 1" = 2,000'

NO.	REVISION	BY	DATE
1	DRAFT DRAWING FOR CLIENT DISCUSSION	GTT	2/2/2015
2	SUBMIT UPDATED DRAFT DRAWINGS FOR P&Z REVIEW	SSL	2/27/2015

DESIGN: SSL
DRAWN: BEJ/SSL/GTT
CHECKED: GTT
APPROVED: GTT

PRELIMINARY DRAFT FOR REVIEW ONLY

CRESTLINE ENGINEERS
323 DEINHARD LANE, SUITE C · PO BOX 2330
McCALL, IDAHO 83638
208.634.4140 · 208.634.4146 FAX

CITY OF NEW MEADOWS
NEW MEADOWS, IDAHO

AIRPORT ZONING - FAR PART 77 SURFACES
MEADOWS VALLEY AERIAL

VERIFY SCALE
BAR IS ONE INCH ON FULL SIZE DRAWING
0 1"

PROJECT 13006
DATE 2/27/2015
DRAWING NO. C-1
SHEET NO. 1 OF 3

Path: Z:\Projects\13006\Civil\Airport\Zoning\13006_AirstripZoning.dwg File Name: 13006_AirstripZoning.dwg Plot Date: 2/26/2015 8:43 AM Group

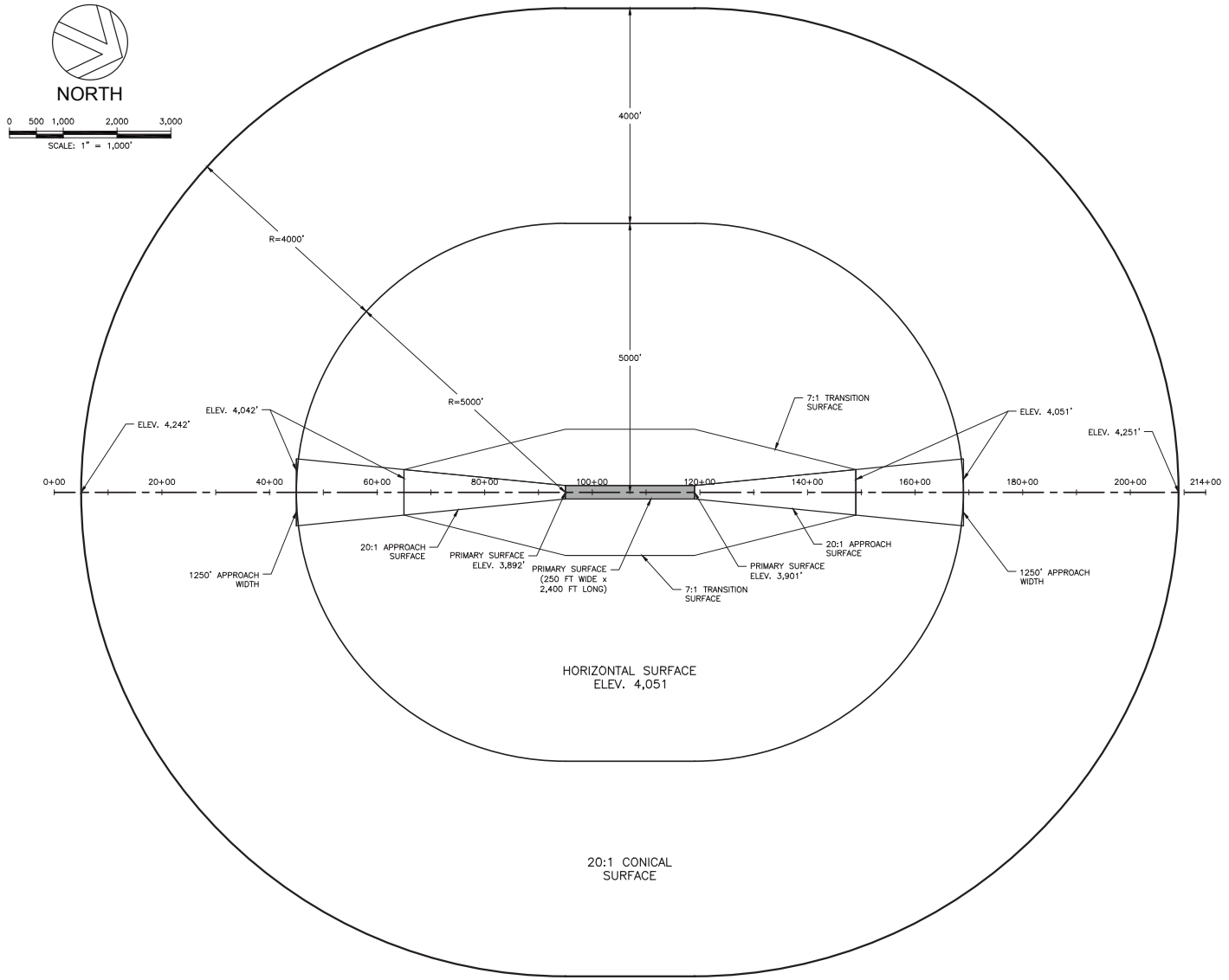

ISOMETRIC VIEW

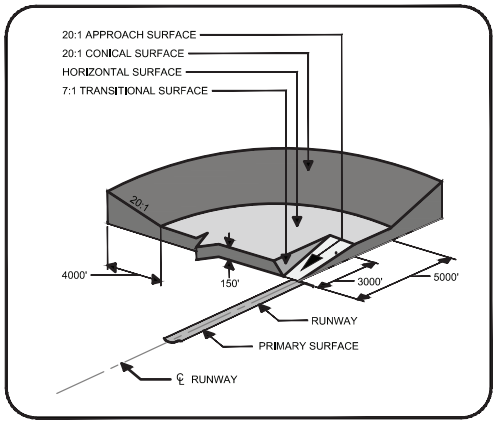

AIRPORT DATA (5010) AND RUNWAY INFORMATION FROM THE FAA

RUNWAY ID	14/32
RUNWAY LENGTH	2,400 FEET
RUNWAY WIDTH	150 FEET
RUNWAY SURFACE TYPE CONDITION	TURF–GRAVEL (TURF/GRAVEL–GOOD CONDITION)
BASE END ID	14 ?????WHICH END IS WHICH?????
BASE END PHYSICAL LATITUDE	TBD
BASE END PHYSICAL LONGITUDE	TBD
BASE END PHYSICAL ELEVATION	TBD
BASE END PART 77 CATEGORY	A(V)
RECIPROCAL END ID	32 ?????WHICH END IS WHICH?????
RECIPROCAL END PHYSICAL LATITUDE	TBD
RECIPROCAL END PHYSICAL LONGITUDE	TBD
RECIPROCAL END PHYSICAL ELEVATION	TBD
RECIPROCAL END PART 77 CATEGORY	A(V)

NO.	REVISION	BY	DATE
1	DRAFT DRAWING FOR CLIENT DISCUSSION	GTT	2/2/2015
2	SUBMIT UPDATED DRAFT DRAWINGS FOR P&Z REVIEW	SSL	2/27/2015

DESIGN: SSL/GTT
DRAWN: BEJ/SSL/GTT
CHECKED: GTT
APPROVED: GTT

PRELIMINARY DRAFT FOR REVIEW ONLY

CRESTLINE ENGINEERS
323 DEINHARD LANE, SUITE C · PO BOX 2330
McCALL, IDAHO 83638
208.634.4140 · 208.634.4146 FAX

CITY OF NEW MEADOWS
NEW MEADOWS, IDAHO

AIRPORT ZONING - FAR PART 77 SURFACES
OVERALL DETAIL

VERIFY SCALE
BAR IS ONE INCH ON FULL SIZE DRAWING
0 1"

PROJECT 13006
DATE 2/27/2015
DRAWING NO. C-2
SHEET NO. 2 OF 3

Path: Z:\Projects\13006\Civil\Airport\Zoning\13006_AirstripZoning.dwg File Name: 13006_AirstripZoning.dwg Plot Date: 2/26/2015 9:21 AM Group

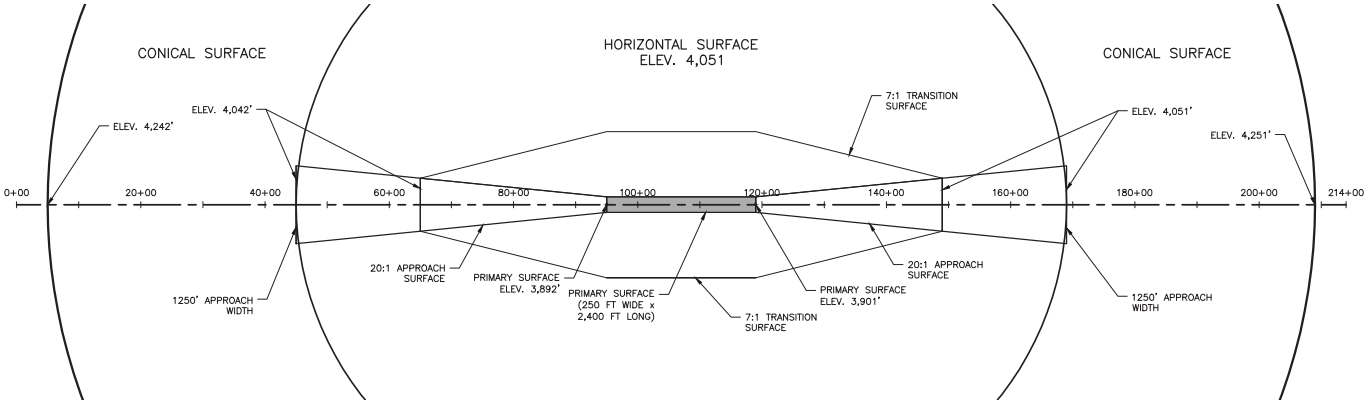

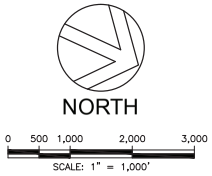

RUNWAY CENTERLINE PROFILE WITH SURFACES

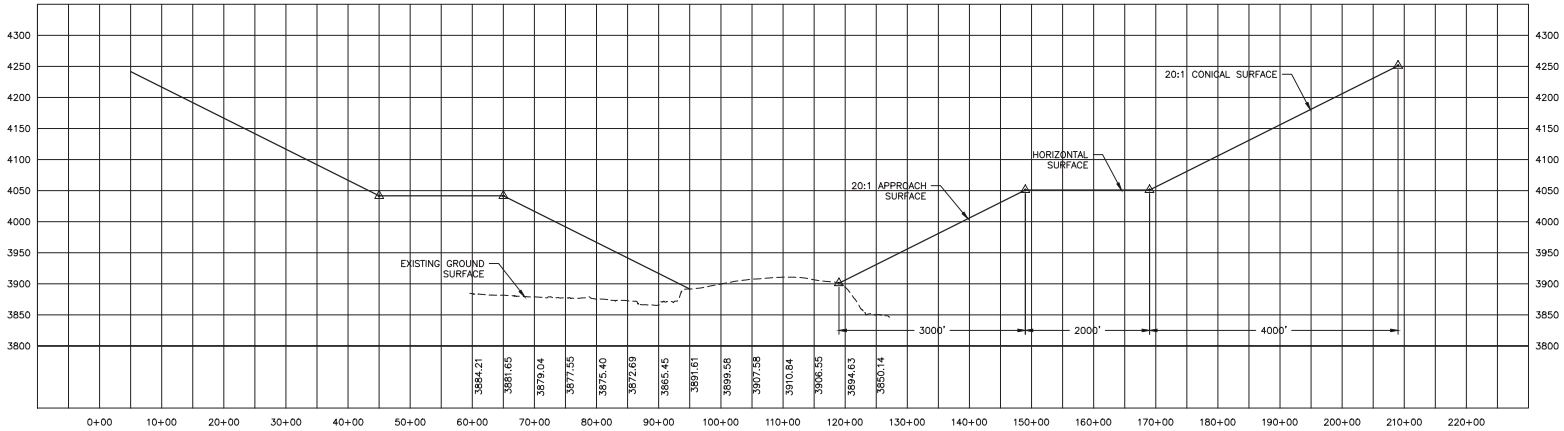

NO.	REVISION	BY	DATE
1	SHEET NOT INCLUDED IN ORIGINAL SUBMITTAL		
2	SUBMIT UPDATED DRAFT DRAWINGS FOR P&Z REVIEW	SSL	2/27/2015

DESIGN	SSL/GTT
DRAWN	SSL/GTT
CHECKED	GTT
APPROVED	GTT

PRELIMINARY DRAFT FOR REVIEW ONLY

CRESTLINE ENGINEERS
323 DEINHARD LANE, SUITE C · PO BOX 2330
McCALL, IDAHO 83638
208.634.4140 · 208.634.4146 FAX

CITY OF NEW MEADOWS
NEW MEADOWS, IDAHO

AIRPORT ZONING - FAR PART 77 SURFACES
RUNWAY CENTERLINE PLAN & PROFILE

VERIFY SCALE
BAR IS ONE INCH ON FULL SIZE DRAWING
0 1"

PROJECT	13006
DATE	2/27/2015
DRAWING NO.	C-3
SHEET NO.	3 OF 3

Path: Z:\Projects\13006\Civil\Airport\Zoning\13006_AirstripZoning.dwg File Name: 13006_AirstripZoning.dwg Plot Date: 2/26/2015 9:21 AM Gregg